

ITINERARY TIMETABLE

KM		STAGE 9			TIMETABLE			
To be run	Run			Caravan	42kph	40kph	38kph	
HAUTE-VIENNE (87)								
		D941	SAINT-LÉONARD-DE-NOBLAT (D941-D13)	11:30	13:30	13:30	13:30	
182.4	0	D13	SAINT-LÉONARD-DE-NOBLAT	11:45	13:45	13:45	13:45	
180.7	1.7		Les Clauds	11:48	13:47	13:47	13:48	
179.8	2.6		CHAMPNÉTERY	11:49	13:49	13:49	13:49	
179	3.4		Bois-Mallet	11:50	13:50	13:50	13:50	
178.1	4.3		La Réserve	11:52	13:51	13:51	13:52	
177.6	4.8		Belleprade	11:52	13:52	13:52	13:52	
177.1	5.3		Rieux-Peyroux	11:53	13:53	13:53	13:53	
175.3	7.1		Villemonteix	11:56	13:55	13:56	13:56	
173	9.4		CHEISSOUX	12:00	13:58	13:59	14:00	
171.1	11.3		Moulin de Cheissoux	12:03	14:01	14:02	14:03	
168.8	13.6		Clédat (SAINT-JULIEN-LE-PETIT)	12:06	14:04	14:05	14:06	
167.7	14.7		Crossroad D13-D5	12:08	14:06	14:07	14:08	
166.6	15.8	D5	La Maraude (SAINT-JULIEN-LE-PETIT)	12:10	14:07	14:09	14:10	
164.9	17.5		Les Croisilles (SAINT-JULIEN-LE-PETIT)	12:13	14:10	14:11	14:13	
160.5	21.9		PEYRAT-LE-CHÂTEAU (D5-D940-VC-D13)	12:19	14:16	14:18	14:19	
154.6	27.8	D13	Les Bordes (near) (D13-D222)	12:29	14:25	14:27	14:29	
153	29.4	D222	Auphelle	12:31	14:27	14:29	14:31	
152.1	30.3		Lac de Vassivière	12:33	14:28	14:30	14:33	
152	30.4		LAC DE VASSIVIÈRE	12:33	14:28	14:30	14:33	
146.8	35.6		Crossroad D222-D43	12:41	14:36	14:38	14:41	
146	36.4	D43	Châteaucourt (BEAUMONT-DU-LAC)	12:42	14:37	14:39	14:42	
145.4	37		Nergout (BEAUMONT-DU-LAC)	12:43	14:38	14:40	14:43	
CREUSE (23)								
143.8	38.6	D35	Vauveix (ROYÈRE-DE-VASSIVIÈRE) (D35-D34)	12:46	14:40	14:43	14:46	
141.5	40.9	D34	Broussas de Maulde (FAUX-LA-MONTAGNE)	12:50	14:43	14:46	14:50	
140.4	42		Crossroad D34-D3	12:51	14:45	14:48	14:51	
140.1	42.3	D3	Crossroad D3-D35 A	12:52	14:45	14:48	14:52	
139.2	43.2	D35 A	Lachaud (GENTIOUX-PIGEROLLES) (D35 A-D8)	12:53	14:47	14:50	14:53	
132.5	49.9	D8	Gentiox (GENTIOUX-PIGEROLLES) (D8-D992)	13:04	14:56	15:00	15:04	
127.7	54.7	D992	Villemeix (GENTIOUX-PIGEROLLES)	13:11	15:03	15:07	15:11	
126.9	55.5		Pierre-Pointe (GENTIOUX-PIGEROLLES)	13:13	15:04	15:08	15:13	
122.9	59.5		Le Chiroux (LA NOUAILLE)	13:19	15:10	15:14	15:19	
118.6	63.8		Sous les Fougères (LA NOUAILLE)	13:26	15:16	15:21	15:26	
114.6	67.8		SAINT-QUENTIN-LA-CHABANNE	13:32	15:22	15:27	15:32	
112.4	70		La Maurie (D992-D23)	13:35	15:25	15:30	15:35	
111.8	70.6	D23	FELLETTIN (D23-D10-D982-D10)	13:36	15:26	15:31	15:36	
107.6	74.8	D10	Côte de Felletin	13:43	15:32	15:37	15:43	
107.6	74.8		La Croix Blanche	13:43	15:32	15:37	15:43	
103.9	78.5		Saint-Antoine (SAINT-FRION)	13:49	15:37	15:43	15:49	
101.4	81		Prugnes	13:53	15:41	15:46	15:53	
99.7	82.7		PONTCHARRAUD	13:56	15:43	15:49	15:56	
96.7	85.7		Côte de Pontcharraud	14:00	15:47	15:54	16:00	
94	88.4		SAINT-MAURICE-PRÈS-CROCQ	14:05	15:51	15:58	16:05	
93.2	89.2		Le Treix (SAINT-PARDOUX-D'ARNET)	14:06	15:52	15:59	16:06	
92.3	90.1		Chez Gobert (SAINT-PARDOUX-D'ARNET)	14:07	15:54	16:00	16:07	
91.1	91.3		La Core (SAINT-PARDOUX-D'ARNET)	14:09	15:55	16:02	16:09	
91	91.4		Les Charraudes (SAINT-PARDOUX-D'ARNET)	14:09	15:55	16:02	16:09	
89.9	92.5		CROCQ (D10-D996-D28-D10)	14:11	15:57	16:04	16:11	

DISTANCE FROM NEUTRALISED TO OFFICIAL START

4.3km

CATEGORISED CLIMBS AND SUMMIT FINISHES

- km 74.8 - Côte de Felletin**
Climb of 2.1km at 5.2%
- km 85.7 - Côte de Pontcharraud**
Climb of 1.8km at 4.6%
- km 126.2 - Côte de Pontaurmur**
Climb of 3.3km at 5.3%
- km 182.4 - puy de Dôme**
Climb of 13.3km at 7.7%

RELAIS-ÉTAPE

Esplanade
63230 Saint-Ours-Les-Roches
Km 145.9

ROUTE FOR NON-RACE VEHICLES

Leave via the off-course (hors course) parking area (don't go onto the race route). Take the D941, D979 and enter the A20 at junction 35, heading for Brive-la-Gaillarde. At Saint-Pardoux-l'Ortigier, leave the A20 and take the A89 towards Clermont-Ferrand. At Combronde, leave the A89 and take the A71/A89 towards Lyon. Leave the A71/A89 via the A710, the D69 and then Boulevard Lavoisier.

Entry point onto the race route:
Crossroads of Boulevard Lavoisier and Rue Paul Diomède, 16.3km from the finish line




Total distance: 275km

RESTRICTION ON THE CARAVAN

Km 182.4 - puy de Dôme
Narrow and steep road. Diversion for the whole caravan at km 176.6 (La Font de l'Arbre)



ITINERARY TIMETABLE

KM		STAGE 9		TIMETABLE			
To be run	Run			Caravan	42kph	40kph	38kph
87.3	95.1		Tatarde	14:15	16:01	16:08	16:15
86.1	96.3		BASVILLE	14:17	16:03	16:09	16:17
81.2	101.2		LA MAZIÈRE-AUX-BONS-HOMMES	14:25	16:09	16:17	16:25
78.2	104.2		Crossroad D10-D941	14:29	16:14	16:21	16:29
77.3	105.1	D941	Létrade (MÉRINCHAL)	14:31	16:15	16:23	16:31
PUY-DE-DÔME (63)							
74.5	107.9		Les Hauts du Guet	14:35	16:19	16:27	16:35
73.7	108.7		SAINT-AVIT (D941-D13-D941)	14:37	16:20	16:28	16:37
72.1	110.3		Bavard	14:39	16:22	16:30	16:39
71.5	110.9		Champ des Martyrs (CONDAT-EN-COMBRAILLE)	14:40	16:23	16:31	16:40
70.1	112.3		Le Cheval Blanc (CONDAT-EN-COMBRAILLE)	14:42	16:25	16:33	16:42
68.8	113.6		Puy Maury (CONDAT-EN-COMBRAILLE)	14:44	16:27	16:35	16:44
67.5	114.9		La Baraque (CONDAT-EN-COMBRAILLE)	14:46	16:29	16:37	16:46
64.3	118.1		La Rodde (COMBRAILLES)	14:51	16:34	16:42	16:51
63.8	118.6		Le Boueix (COMBRAILLES)	14:52	16:34	16:43	16:52
62.4	120		Vaury	14:54	16:36	16:45	16:54
61.2	121.2		PONTAUMUR	14:56	16:38	16:47	16:56
56.2	126.2		Côte de Pontaumur 	15:04	16:45	16:54	17:04
54	128.4		Ballot	15:08	16:48	16:57	17:08
50.6	131.8		LA GOUTELLE	15:13	16:53	17:03	17:13
49.3	133.1		La Fayolle	15:15	16:55	17:05	17:15
46.5	135.9		La Ganne d'Issert	15:19	16:59	17:09	17:19
45.9	136.5		BROMONT-LAMOTHE	15:20	17:00	17:10	17:20
42.6	139.8		Crossroad D941-D943	15:26	17:05	17:15	17:26
42.4	140	D943	PONTGIBAUD	15:26	17:05	17:15	17:26
40.6	141.8		Le Verrouil (SAINT-OURS-LES-ROCHES)	15:29	17:08	17:18	17:29
38.4	144		SAINT-OURS	15:32	17:11	17:21	17:32
35.6	146.8		Le Vauriat	15:37	17:15	17:25	17:37
35.4	147		Cross level n°335	15:37	17:15	17:25	17:37
30.5	151.9		Col de la Nugère	15:45	17:22	17:33	17:45
28.7	153.7		Le Cratère (VOLVIC)	15:48	17:25	17:36	17:48
27.4	155		Cross level n°345	15:50	17:26	17:37	17:50
24.7	157.7		Argnat (near)	15:54	17:30	17:41	17:54
19.9	162.5		SAYAT	16:01	17:37	17:49	18:01
18	164.4		NOHANENT (near)	16:04	17:40	17:51	18:04
17.2	165.2		DURTOL	16:06	17:41	17:53	18:06
16	166.4		CLERMONT-FERRAND (D943-VC-D69-D941)	16:08	17:43	17:55	18:08
8.8	173.6	D941	Bellevue (ORCINES)	16:19	17:53	18:05	18:19
8.2	174.2		La Baraque (ORCINES) (D941-D942)	16:20	17:54	18:06	18:20
5.8	176.6	D942	La Font de l'Arbre (ORCINES) (D942-D68)	16:24	17:57	18:10	18:24
4.8	177.6	D68	Crossroad D68-VC	16:25	17:59	18:11	18:25
4.7	177.7	VC	Panoramique des Dômes car park	16:26	17:59	18:11	18:26
0	182.4		PUY DE DÔME (1,415m)  	16:33	18:05	18:18	18:33