

ITINERARY TIMETABLE

KM		STAGE 2				TIMETABLE			
To be run	Run					Caravan	45kph	43kph	41kph
SPAIN									
ALAVA									
		VC	VITORIA-GASTEIZ (VC-N-104)	NEUTRALISED START	10:15	12:15	12:15	12:15	
			Cross level: tramway						
		N-104	Elorriaga						
			Arkauti						
208.9	0		VITORIA-GASTEIZ	RACE START	10:25	12:25	12:25	12:25	
206.8	2.1		Ilarratza (N-104-N-104-N-104-N-104-N-104)		10:28	12:28	12:28	12:28	
205.6	3.3		Crossroad N-104-A-3110		10:30	12:29	12:29	12:30	
203.2	5.7	A-3110	Oreitia (near)		10:33	12:33	12:33	12:33	
202.1	6.8		BURGELU		10:35	12:34	12:34	12:35	
199.6	9.3		ALEGRIA-DULANTZI (A-3110-VC-A-3140)		10:39	12:37	12:38	12:39	
194.6	14.3	A-3140	Crossroad A-3140-A-4005		10:46	12:44	12:45	12:46	
193.5	15.4	A-4005	Dallo (BARRUNDIA)		10:47	12:45	12:46	12:47	
192.5	16.4		Crossroad A-4005-A-3022		10:49	12:47	12:48	12:49	
187.9	21	A-3022	Gebara (BARRUNDIA) (near)		10:56	12:53	12:54	12:56	
187	21.9		Crossroad A-3022-A-3012		10:57	12:54	12:56	12:57	
186.3	22.6	A-3012	Maturana (BARRUNDIA)		10:58	12:55	12:56	12:58	
183.6	25.3		Crossroad A-3012-A-3014		11:02	12:59	13:00	13:02	
180.4	28.5	A-3014	Marieta (BARRUNDIA) (near)		11:07	13:03	13:05	13:07	
176.7	32.2		Lac d'Ulbarri-Gamboa		11:12	13:08	13:10	13:12	
174.6	34.3		Landa (ARRAZUA-UBARRUNDIA) (A-3014-A-3002)		11:15	13:11	13:13	13:15	
173.7	35.2	A-3002	Santiagolarra (ARRAZUA-UBARRUNDIA) (A-3002-VC)		11:16	13:12	13:14	13:16	
173	35.9	VC	Crossroad VC-A-627		11:18	13:13	13:15	13:18	
172.1	36.8	A-627	Crossroad A-627-A-3006		11:19	13:14	13:16	13:19	
170	38.9	A-3006	Réservoir d'Urrunaga (A-3006-N-240)		11:22	13:17	13:19	13:22	
168.5	40.4	N-240	LEGUTIO (N-240-A-623-VC-A-2620) (entry)		11:24	13:19	13:21	13:24	
168.3	40.6		LEGUTIO		11:24	13:19	13:22	13:24	
159.6	49.3	A-2620	Col de Kurtzeta (ARAMAIO)		11:37	13:31	13:34	13:37	
155	53.9		ARAMAIO-Ibarra		11:44	13:37	13:40	13:44	
			GIPIZCOA						
150.9	58	GI-2620	Gesalibar		11:50	13:42	13:46	13:50	
148	60.9		ARRASATE (GI-2620-VC-GI-627)		11:54	13:46	13:50	13:54	
142.1	66.8	GI-627	Crossroad GI-627-GI-2630		12:03	13:54	13:58	14:03	
140.5	68.4	GI-2630	Zubillaga (GI-2630-VC-GI-2630)		12:05	13:56	14:00	14:05	
138.3	70.6		Garibai		12:08	13:59	14:03	14:08	
135	73.9		OÑATI		12:13	14:04	14:08	14:13	
132.9	76		Olabarrieta		12:16	14:06	14:11	14:16	
127.6	81.3		Col d'Udana		12:24	14:13	14:18	14:24	
124.4	84.5		Mirandaola (LEGAZPI) (GI-2630-GI-3520)		12:29	14:18	14:23	14:29	
121.3	87.6	GI-3520	Côte d'Aztiria		12:33	14:22	14:27	14:33	
119.2	89.7		Ergoena (MUTILOA) (near)		12:36	14:25	14:30	14:36	
115.2	93.7		ZERAIN		12:42	14:30	14:36	14:42	
113.4	95.5		Crossroad GI-3520-VC		12:45	14:32	14:38	14:45	
113	95.9	VC	SEGURA (VC-GI-2637)		12:45	14:33	14:39	14:45	
109.7	99.2	GI-2637	IDIAZABAL (near)		12:50	14:37	14:43	14:50	
109	99.9		Crossroad GI-2637-VC		12:51	14:38	14:44	14:51	
107.9	101	VC	Ihurre (OLABERRIA) (VC-GI-2632)		12:53	14:40	14:46	14:53	
106.4	102.5	GI-2632	BEASAIN (GI-2632-VC)		12:55	14:42	14:48	14:55	
103.5	105.4	VC	ORDIZIA (VC-GI-2133)		12:59	14:46	14:52	14:59	
99.5	109.4	GI-2133	ZALDIBIA		13:05	14:51	14:58	15:05	
93.4	115.5		Larraitz		13:14	14:59	15:06	15:14	
92	116.9		ABALTZISKETA		13:16	15:01	15:08	15:16	
89.5	119.4		AMEZKETA		13:20	15:04	15:12	15:20	
87.3	121.6		Ugarte		13:23	15:07	15:15	15:23	
83.8	125.1		ALEGIA (near) (GI-2133-GI-3620)		13:28	15:12	15:20	15:28	
82.6	126.3	GI-3620	ALTZO		13:30	15:13	15:21	15:30	
79.5	129.4		Txarama (LEABURU) (GI-3620-GI-2135)		13:34	15:17	15:26	15:34	
77.5	131.4	GI-2135	TOLOSA (GI-2135-GI-2130-VC-GI-3650)		13:37	15:20	15:28	15:37	
72.7	136.2	GI-3650	ANOETA (GI-3650-GI-3630)		13:44	15:27	15:35	15:44	
69.4	139.5	GI-3630	Arana		13:49	15:31	15:40	15:49	
68.1	140.8		ALKIZA		13:51	15:33	15:41	15:51	
68	140.9		Côte d'Alkiza		13:51	15:33	15:41	15:51	
65.8	143.1		Azaldegi		13:54	15:36	15:45	15:54	
63.9	145		ASTEASU (near) (GI-3630-GI-2631)		13:57	15:38	15:47	15:57	
62.3	146.6	GI-2631	ZIZURKIL (GI-2631-GI-3610)		13:59	15:40	15:50	15:59	
60.2	148.7	GI-3610	Crossroad GI-3610-VC		14:03	15:43	15:52	16:03	
60.1	148.8	VC	Uparan (ADUNA)		14:03	15:43	15:53	16:03	

DISTANCE FROM NEUTRALISED TO OFFICIAL START

6.7km

CATEGORISED CLIMBS AND SUMMIT FINISHES

3 km 81.3 - Col d'Udana
Climb of 4.5km at 5.1%

4 km 87.6 - Côte d'Aztiria
Climb of 2.7km at 5.3%

3 km 140.9 - Côte d'Alkiza
Climb of 4.2km at 5.7%

4 km 174.2 - Côte de Gurutze
Climb of 2.6km at 4.7%

2 km 192.4 - Jaizkibel
B Climb of 8.1km at 5.3%

RELAIS-ÉTAPE

Sanctuary of Guadalupeko Ama Hondarribia
Km 187.3

ROUTE FOR NON-RACE VEHICLES

Depart from the "hors course" parking zone (don't take the race route). Leave Maite Zuniga kalea via Tanis Aguirrebengoa kalea, Antoniareneko plaza (the crossover point), N-102, Mendigorritxou kalea and then take the A1 towards San Sebastián via junction 345. Then take the AP-8, take exit 27 and then the GI-20, take exit 5A, Pasaia, Pasai San Pedro hiribidea





Entry point onto the race route:

Crossroads of Pasai San Pedro Hiribidea and Alcalde J. Elosegi hiribidea, 3km from the finish

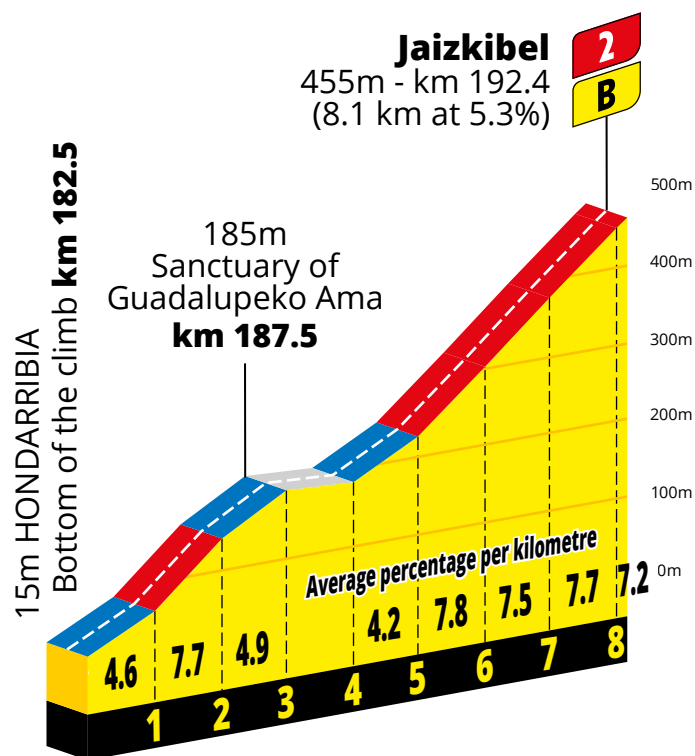
Total distance: 119km





ITINERARY TIMETABLE

KM		STAGE 2		TIMETABLE			
To be run	Run			Caravan	45kph	43kph	41kph
58.9	150		Erribera (ADUNA) (near) (VC-GI-3610)	14:04	15:45	15:54	16:04
58.2	150.7	GI-3610	ANDOAIN (GI-3610-VC-GI-3722)	14:05	15:46	15:55	16:05
53.5	155.4	GI-3722	Ergoien	14:12	15:52	16:02	16:12
52.6	156.3		URNIETA	14:14	15:53	16:03	16:14
50.6	158.3		Crossroad GI-3722-GI-2132	14:17	15:56	16:06	16:17
50.2	158.7	GI-2132	HERNANI (GI-2132-VC)	14:17	15:57	16:06	16:17
47.1	161.8	VC	ASTIGARRAGA	14:22	16:01	16:11	16:22
44	164.9		Crossroad VC-GI-2132	14:26	16:05	16:15	16:26
38.6	170.3	GI-2132	Ugaldetxo (OIARTZUN) (GI-2132-VC)	14:34	16:12	16:23	16:34
36.7	172.2	VC	Crossroad VC-GI-2134	14:37	16:15	16:25	16:37
34.7	174.2	GI-2134	Côte de Gurutze 	14:40	16:17	16:28	16:40
34.4	174.5		Gurutze (OIARTZUN)	14:40	16:18	16:28	16:40
29.6	179.3		IRUN (GI-2134-VC)	14:47	16:24	16:35	16:47
28.1	180.8	VC	Mendelu (VC-N638)	14:50	16:26	16:37	16:50
26.4	182.5	N-638	HONDARRIBIA (N-638-GI-3440)	14:52	16:28	16:40	16:52
21.4	187.5	GI-3440	Sanctuary of Guadalupeko Ama	14:59	16:35	16:46	16:59
16.5	192.4		Jaizkibel  	15:06	16:41	16:53	17:06
7.6	201.3		LEZO (GI-3440-GI-2638-GI-636)	15:19	16:53	17:06	17:19
6.7	202.2	GI-636	ERRETERIA (near) (GI-636-VC)	15:21	16:55	17:07	17:21
5.5	203.4	VC	PASAIA	15:23	16:56	17:09	17:23
4.8	204.1		SAN SEBASTIAN (entry)	15:24	16:57	17:10	17:24
0	208.9		SAN SEBASTIAN 	15:31	17:04	17:16	17:31

JAIZKIBEL



 from 3 to 5.9%
 from 6 to 8.9%