






ITINERARY TIMETABLE

| KM | | STAGE 12 | | TIMETABLE | | | |
|----------------------------|-------------|----------|---|--------------|--------------|--------------|--------------|
| To be run | Run | | | Caravan | 42kph | 40kph | 38kph |
| LOIRE (42) | | | | | | | |
| | | VC | ROANNE (VC-D9-VC-D207)  | 11:05 | 13:05 | 13:05 | 13:05 |
| | | D207 | LE COTEAU (D207-VC-D504) | | | | |
| | | D504 | PERREUX | | | | |
| 168.8 | 0 | | ROANNE   | 11:20 | 13:20 | 13:20 | 13:20 |
| 168.1 | 0.7 | | PERREUX | 11:21 | 13:21 | 13:21 | 13:21 |
| 158.9 | 9.9 | | MONTAGNY | 11:36 | 13:34 | 13:35 | 13:36 |
| 155.6 | 13.2 | | COMBRE (near) | 11:41 | 13:39 | 13:40 | 13:41 |
| RHÔNE (69) | | | | | | | |
| 153.7 | 15.1 | | THIZY-LES-BOURGS (D504-D308-D58 E-D58-VC-D58-D9) | 11:44 | 13:42 | 13:43 | 13:44 |
| 149.6 | 19.2 | D9 | La Barrière | 11:50 | 13:47 | 13:49 | 13:50 |
| 149.2 | 19.6 | | Marnand-Quartier Collonges | 11:51 | 13:48 | 13:49 | 13:51 |
| 148.3 | 20.5 | | Côte de Thizy-les-Bourgs  | 11:52 | 13:49 | 13:51 | 13:52 |
| 145 | 23.8 | | La Croix Saint-Jean | 11:57 | 13:54 | 13:56 | 13:57 |
| 141.3 | 27.5 | | La Lièvre | 12:03 | 13:59 | 14:01 | 14:03 |
| 140.6 | 28.2 | | SAINT-VINCENT-DE-REINS | 12:04 | 14:00 | 14:02 | 14:04 |
| 139.1 | 29.7 | | Pont de la Côte (D9-D10) | 12:07 | 14:02 | 14:04 | 14:07 |
| 132.9 | 35.9 | D10 | RANCHAL | 12:17 | 14:11 | 14:14 | 14:17 |
| 130.9 | 37.9 | | Col des Écorbans  | 12:20 | 14:14 | 14:17 | 14:20 |
| LOIRE (42) | | | | | | | |
| 130.8 | 38 | | Les Écorbans (BELLEROCHÉ) | 12:20 | 14:14 | 14:17 | 14:20 |
| RHÔNE (69) | | | | | | | |
| 128.6 | 40.2 | | Col des Ailletts (POULE-LES-ÉCHARMEAUX) | 12:23 | 14:17 | 14:20 | 14:23 |
| 126.2 | 42.6 | | Les Écharmeaux (POULE-LES-ÉCHARMEAUX) (D10-D385-D337) | 12:27 | 14:21 | 14:24 | 14:27 |
| 123.4 | 45.4 | D337 | Chansaye (POULE-LES-ÉCHARMEAUX) | 12:32 | 14:25 | 14:28 | 14:32 |
| 121.2 | 47.6 | | CHÉNELETTE (D337-D23) | 12:35 | 14:28 | 14:31 | 14:35 |
| 118.3 | 50.5 | D23 | La Côte (LES ARDILLATS) | 12:40 | 14:32 | 14:36 | 14:40 |
| 117.9 | 50.9 | | Les Poudières (LES ARDILLATS) | 12:40 | 14:33 | 14:36 | 14:40 |
| 117.3 | 51.5 | | La Bruyère (LES ARDILLATS) | 12:41 | 14:34 | 14:37 | 14:41 |
| 116.5 | 52.3 | | Le Ritz (LES ARDILLATS) | 12:42 | 14:35 | 14:38 | 14:42 |
| 115.5 | 53.3 | | La Verrière (LES ARDILLATS) | 12:44 | 14:36 | 14:40 | 14:44 |
| 114.1 | 54.7 | | Col de Crie (LES ARDILLATS) | 12:46 | 14:38 | 14:42 | 14:46 |
| 113.8 | 55 | | Crossroad D23-D32 | 12:47 | 14:39 | 14:42 | 14:47 |
| 111.5 | 57.3 | D32 | Crossroad D32-D18 E | 12:50 | 14:42 | 14:46 | 14:50 |
| 106.8 | 62 | D18 E | Avenas (DEUX-GROSNES) (D18 E-D18) | 12:58 | 14:48 | 14:53 | 14:58 |
| 105.5 | 63.3 | D18 | Le Fût d'Avenas (AVENAS) | 13:00 | 14:50 | 14:55 | 15:00 |
| 104.7 | 64.1 | | La Terrasse (CHIROUBLES) | 13:01 | 14:52 | 14:56 | 15:01 |
| 103 | 65.8 | | Les Saignes (D18-D18 E1) | 13:04 | 14:54 | 14:59 | 15:04 |
| 101.6 | 67.2 | D18 E1 | Col de Durbize (CHIROUBLES) (D18 E1-D86-D26) | 13:06 | 14:56 | 15:01 | 15:06 |
| 94.2 | 74.6 | D26 | Le Fief (D26-D17) | 13:18 | 15:07 | 15:12 | 15:18 |
| 92.9 | 75.9 | D17 | JULIÉNAS (D17-D26-D17 E-D17) | 13:20 | 15:08 | 15:14 | 15:20 |
| 91.9 | 76.9 | | Crossroad D17-VC | 13:21 | 15:10 | 15:15 | 15:21 |
| SAÔNE-ET-LOIRE (71) | | | | | | | |
| 91 | 77.8 | VC | Les Darroux (LA CHAPELLE-DE-GUINCHAY) | 13:23 | 15:11 | 15:17 | 15:23 |
| 90.6 | 78.2 | | Les Deschamps (LA CHAPELLE-DE-GUINCHAY) | 13:23 | 15:12 | 15:17 | 15:23 |
| RHÔNE (69) | | | | | | | |
| 90.1 | 78.7 | D68 | CHÉNAS | 13:24 | 15:12 | 15:18 | 15:24 |
| 90.1 | 78.7 | | Les Pinchons | 13:24 | 15:12 | 15:18 | 15:24 |
| 87.5 | 81.3 | | Poncié | 13:28 | 15:16 | 15:22 | 15:28 |
| 86.2 | 82.6 | | FLEURIE | 13:30 | 15:18 | 15:24 | 15:30 |
| 84.4 | 84.4 | | Champagne | 13:33 | 15:21 | 15:27 | 15:33 |
| 81.7 | 87.1 | | VILLIÉ-MORGON (D68-D18-D9) | 13:37 | 15:24 | 15:31 | 15:37 |
| 78.2 | 90.6 | D9 | Les Chastys | 13:43 | 15:29 | 15:36 | 15:43 |
| 76.3 | 92.5 | | La Grange Charton | 13:46 | 15:32 | 15:39 | 15:46 |
| 76.1 | 92.7 | | RÉGNIÉ-DURETTE (D9-D602-D135) | 13:46 | 15:32 | 15:39 | 15:46 |
| 75.5 | 93.3 | | RÉGNIÉ-DURETTE  | 13:47 | 15:33 | 15:40 | 15:47 |
| 74.6 | 94.2 | D135 | La Plaigne (D135-D78) | 13:49 | 15:35 | 15:41 | 15:49 |
| 73.8 | 95 | D78 | LANTIGNIÉ | 13:50 | 15:36 | 15:42 | 15:50 |
| 72.9 | 95.9 | | La Savoye | 13:51 | 15:37 | 15:44 | 15:51 |
| 72.4 | 96.4 | | Appagnié | 13:52 | 15:38 | 15:44 | 15:52 |
| 71.3 | 97.5 | | BEAUJEU (D78-D37-VC-D337) | 13:54 | 15:39 | 15:46 | 15:54 |
| 67.2 | 101.6 | D337 | Les Dépôts (D337-D129) | 14:00 | 15:45 | 15:52 | 16:00 |

DISTANCE FROM NEUTRALISED TO OFFICIAL START

10.4km

CATEGORISED CLIMBS AND SUMMIT FINISHES

-  **km 20.5 - Côte de Thizy-les-Bourgs**
Climb of 4.3km at 5.6%
-  **km 37.9 - Col des Écorbans**
Climb of 2.1km at 6.9%
-  **km 109.9 - Col de la Casse Froide**
Climb of 5.2km at 6.1%
-  **km 125 - Col de la Croix Montmain**
Climb of 5.5km at 6.1%
-  **km 140,4 - Col de la Croix Rosier**
Climb of 5.3km at 7.6%

RELAIS-ÉTAPE

École primaire Bernard Pivot car park
69460 Vaux-en-Beaujolais
Km 132.3

ROUTE FOR NON-RACE VEHICLES

Exit point after 1.2km on the neutralised route (crossroads of Rue Marguerite Duras and Rue Henri Desroches). Take the D300 and go onto the N7 at junction 65 towards the A89. Follow the N82, the A89, then the A6 towards Paris. Leave the A6 at junction 30 and take Rue Benoît Raclet and then Rue des Remparts.


Entry point onto the race route:

Crossroads of D37 and D37D, 2km from the finish line

Total distance: 120km



ITINERARY TIMETABLE

| KM | | STAGE 12 | | TIMETABLE | | | |
|-------------|--------------|-------------|---|--------------|--------------|--------------|--------------|
| To be run | Run | | | Caravan | 42kph | 40kph | 38kph |
| 65.7 | 103.1 | D129 | Les Rays | 14:03 | 15:47 | 15:55 | 16:03 |
| 64.7 | 104.1 | | SAINT-DIDIER-SUR-BEAUJEU | 14:04 | 15:49 | 15:56 | 16:04 |
| 63.5 | 105.3 | | Ormay | 14:06 | 15:50 | 15:58 | 16:06 |
| 63 | 105.8 | | L'Aspire | 14:07 | 15:51 | 15:59 | 16:07 |
| 61 | 107.8 | | Tolot | 14:10 | 15:54 | 16:02 | 16:10 |
| 58.9 | 109.9 | | Col de la Casse Froide  | 14:13 | 15:57 | 16:05 | 16:13 |
| 57.2 | 111.6 | | Les Chizeaux | 14:16 | 15:59 | 16:07 | 16:16 |
| 55.5 | 113.3 | | Le Plat des Granges | 14:19 | 16:02 | 16:10 | 16:19 |
| 54.8 | 114 | | CLAVEISOLLES (D129-D23) | 14:20 | 16:03 | 16:11 | 16:20 |
| 53.4 | 115.4 | D23 | Pont Gaillard (D23-D9) | 14:22 | 16:05 | 16:13 | 16:22 |
| 50.9 | 117.9 | D9 | Crossroad D9-D385 | 14:26 | 16:08 | 16:17 | 16:26 |
| 50.1 | 118.7 | D385 | LAMURE-SUR-AZERGUES (D385-D44) | 14:27 | 16:10 | 16:18 | 16:27 |
| 43.8 | 125 | D44 | Col de la Croix Montmain (737 m)  | 14:37 | 16:18 | 16:27 | 16:37 |
| 40.9 | 127.9 | | Crossroad D44-D49 | 14:42 | 16:23 | 16:32 | 16:42 |
| 39.9 | 128.9 | D49 | Sibertot (VAUX-EN-BEAUJOLAIS) | 14:43 | 16:24 | 16:33 | 16:43 |
| 38.1 | 130.7 | | Le Sotison (VAUX-EN-BEAUJOLAIS) | 14:46 | 16:27 | 16:36 | 16:46 |
| 37.1 | 131.7 | | Clochemerle (VAUX-EN-BEAUJOLAIS) | 14:48 | 16:28 | 16:37 | 16:48 |
| 36.6 | 132.2 | | VAUX-EN-BEAUJOLAIS (D49-D133) | 14:49 | 16:29 | 16:38 | 16:49 |
| 34.8 | 134 | D133 | LE PERRÉON (D133-D88) | 14:51 | 16:31 | 16:41 | 16:51 |
| 33.8 | 135 | D88 | La Creuse (LE PERRÉON) | 14:53 | 16:33 | 16:42 | 16:53 |
| 32.2 | 136.6 | | Le Colombier (LE PERRÉON) | 14:56 | 16:35 | 16:45 | 16:56 |
| 30.2 | 138.6 | | Pierre Plate (LE PERRÉON) | 14:59 | 16:38 | 16:48 | 16:59 |
| 28.4 | 140.4 | | Col de la Croix Rosier (717 m) (D88-D72)   | 15:02 | 16:40 | 16:51 | 17:02 |
| 24.3 | 144.5 | D72 | Les Rajons | 15:08 | 16:46 | 16:57 | 17:08 |
| 24 | 144.8 | | Les Barnoux | 15:09 | 16:47 | 16:57 | 17:09 |
| 22.7 | 146.1 | | MARCHAMPT (D72-D9) | 15:11 | 16:49 | 16:59 | 17:11 |
| 19.9 | 148.9 | D9 | Le Vitry | 15:15 | 16:53 | 17:03 | 17:15 |
| 19.6 | 149.2 | | Le Champ | 15:16 | 16:53 | 17:04 | 17:16 |
| 18.9 | 149.9 | | QUINCIÉ-EN-BEAUJOLAIS | 15:17 | 16:54 | 17:05 | 17:17 |
| 17.4 | 151.4 | | Saint-Nizier | 15:19 | 16:56 | 17:07 | 17:19 |
| 16.9 | 151.9 | | Saint-Vincent (D9-D337) | 15:20 | 16:57 | 17:08 | 17:20 |
| 15.6 | 153.2 | D337 | Pont des Samsons (CERCIE) (D337-D43) | 15:22 | 16:59 | 17:10 | 17:22 |
| 13.9 | 154.9 | D43 | La Poyebade (ODENAS) (D43-D43 E) | 15:25 | 17:01 | 17:12 | 17:25 |
| 13.5 | 155.3 | D43 E | Brouilly (ODENAS) | 15:25 | 17:02 | 17:13 | 17:25 |
| 11.5 | 157.3 | | Crossroad D43 E-D68 E | 15:28 | 17:05 | 17:16 | 17:28 |
| 10.6 | 158.2 | D68 E | SAINT-LAGER (D68 E-D68-D68 E) | 15:30 | 17:06 | 17:17 | 17:30 |
| 9.3 | 159.5 | | Crossroad D68 E-D337 | 15:32 | 17:08 | 17:19 | 17:32 |
| 4.5 | 164.3 | D337 | Saint-Jean-d'Ardières (BELLEVILLE-EN-BEAUJOLAIS) | 15:39 | 17:15 | 17:26 | 17:39 |
| 1.9 | 166.9 | | BELLEVILLE-EN-BEAUJOLAIS (D337-D37 D-D37-D306) (entry) | 15:43 | 17:18 | 17:30 | 17:43 |
| 0 | 168.8 | D306 | BELLEVILLE-EN-BEAUJOLAIS  | 15:46 | 17:21 | 17:33 | 17:46 |