








# ITINERARY TIMETABLE

KM		STAGE 11		TIMETABLE			
To be run	Run			Caravan	46kph	44kph	42kph
<b>PUY-DE-DÔME (63)</b>							
		VC	CLERMONT-FERRAND (VC-D210) 	11:05	13:05	13:05	13:05
<b>179.8</b>	<b>0</b>	<b>D210</b>	<b>CLERMONT-FERRAND</b> 	<b>11:25</b>	<b>13:25</b>	<b>13:25</b>	<b>13:25</b>
179.5	0.3		GERZAT	11:25	13:25	13:25	13:25
175.7	4.1		SAINT-BEAUZIRE (near)	11:31	13:30	13:31	13:31
171.5	8.3		CHAPPES (near)	11:37	13:36	13:36	13:37
169.5	10.3		ENNEZAT (D210-VC-D210)	11:40	13:38	13:39	13:40
165.7	14.1		Champeyroux (SAINT-IGNAT) (D210-D84)	11:45	13:43	13:44	13:45
163.6	16.2	D84	MARTRES-SUR-MORGE (D84-VC-D17-VC-D51)	11:48	13:46	13:47	13:48
160.3	19.5	D51	Crossroad D51-D211	11:53	13:50	13:52	13:53
160.1	19.7	D211	SARDON (D211-D51)	11:53	13:51	13:52	13:53
156.9	22.9	D51	Chazelles (AUBIAT)	11:58	13:55	13:56	13:58
153.2	26.6		AIGUEPERSE (D51-D12 B-D2019-D12)	12:03	14:00	14:01	14:03
151.4	28.4	D12	Tressat	12:06	14:02	14:04	14:06
150.5	29.3		CHAPTUZAT	12:07	14:03	14:05	14:07
148.7	31.1		Chaptuzat-Haut	12:09	14:05	14:07	14:09
<b>148</b>	<b>31.8</b>		<b>Côte de Chaptuzat-Haut</b> 	<b>12:10</b>	<b>14:06</b>	<b>14:08</b>	<b>14:10</b>
146	33.8		SAINT-AGOULIN	12:13	14:09	14:11	14:13
143.8	36		Crossroad D12-D207	12:16	14:12	14:14	14:16
141.5	38.3	D207	Les Boullards (CHAMPS)	12:20	14:15	14:17	14:20
136.5	43.3		La Font Jaudas (SAINT-QUINTIN-SUR-SIOULE)	12:27	14:21	14:24	14:27
136	43.8		Chantermerle (SAINT-QUINTIN-SUR-SIOULE)	12:27	14:22	14:25	14:27
135.1	44.7		Beaudéduit (SAINT-QUINTIN-SUR-SIOULE)	12:29	14:23	14:26	14:29
<b>ALLIER (03)</b>							
134.4	45.4		ÉBREUIL (D207-D998)	12:30	14:24	14:27	14:30
<b>130.3</b>	<b>49.5</b>	<b>D998</b>	<b>Côte du Mercuroi</b> 	<b>12:36</b>	<b>14:29</b>	<b>14:32</b>	<b>14:36</b>
130	49.8		Le Mercuroi (ÉBREUIL)	12:36	14:30	14:33	14:36
127.9	51.9		Les Bois Francs (SUSSAT)	12:39	14:33	14:36	14:39
127	52.8		Chalouze	12:40	14:34	14:37	14:40
125.4	54.4		Faubourg de Ranciat	12:43	14:36	14:39	14:43
124.9	54.9		LALIZOLLE	12:43	14:37	14:40	14:43
121.4	58.4		Les Queyfoix (NADES)	12:48	14:41	14:45	14:48
120.5	59.3		La Bosse	12:50	14:42	14:46	14:50
118.1	61.7		ÉCHASSIÈRES	12:53	14:45	14:49	14:53
116.5	63.3		Ludin	12:55	14:48	14:51	14:55
115.3	64.5		Chatet	12:57	14:49	14:53	14:57
<b>PUY-DE-DÔME (63)</b>							
113.3	66.5		Villonne	13:00	14:52	14:56	15:00
111	68.8		La Loge	13:03	14:55	14:59	15:03
109.7	70.1		LAPEYROUSE	13:05	14:56	15:00	15:05
<b>109.3</b>	<b>70.5</b>		<b>LAPEYROUSE</b> 	<b>13:06</b>	<b>14:57</b>	<b>15:01</b>	<b>15:06</b>
108.4	71.4		La Maison Rouge	13:07	14:58	15:02	15:07
105.5	74.3		Les Monteix	13:11	15:02	15:06	15:11
<b>ALLIER (03)</b>							
103.3	76.5		La Halle	13:14	15:05	15:09	15:14
102.1	77.7		Les Marcas	13:16	15:06	15:11	15:16
100.5	79.3		COLOMBIER	13:18	15:08	15:13	15:18
99.3	80.5		Les Thureaux	13:20	15:10	15:15	15:20
98.5	81.3		COMMENTRY (D998-VC-D998)	13:21	15:11	15:16	15:21

## DISTANCE FROM NEUTRALISED TO OFFICIAL START

10.3km

## CATEGORISED CLIMBS AND SUMMIT FINISHES

-  **km 31.8 - Côte de Chaptuzat-Haut**  
Climb of 1.9km at 5%
-  **km 49.5 - Côte du Mercuroi**  
Climb of 2.9km at 4.6%
-  **km 118.5 - Côte de la Croix Blanche**  
Climb of 1.6km at 5.4%

## RELAIS-ÉTAPE

Church car park  
Place de la République  
03310 Nérès-les-Bains  
**Km 90.1**

## ROUTE FOR NON-RACE VEHICLES

Exit point after 7.2km on the race route (crossroads of Boulevard Georges Pompidou and A710). Take the A710 and then continue on the A71 towards Paris. At Montmarault, take the A79 via junction 11 towards Moulins. Leave the A79 at junction 31 "Moulins-La Madeleine", then continue on the D2009.  
**Entry point onto the race route:** Crossroads of D2009 and D945, 2.4km from the finish line  
**Total distance:** 121km



# ITINERARY TIMETABLE

KM		STAGE 11		TIMETABLE			
To be run	Run			Caravan	46kph	44kph	42kph
90.8	89		Les Côtes Rousses	13:32	15:21	15:26	15:32
89.7	90.1		NÉRIS-LES-BAINS (D998-D2144)	13:34	15:22	15:28	15:34
86.4	93.4	D2144	La Côte Jaune	13:38	15:27	15:32	15:38
85.5	94.3		Saint-Agathe (VILLEBRET)	13:40	15:28	15:34	15:40
85.2	94.6		LAVALT-SAINTE-ANNE	13:40	15:28	15:34	15:40
83.2	96.6		MONTLUÇON (D2144-VC-D943-D301)	13:43	15:31	15:37	15:43
73.8	106	D301	Sainte-Alice (SAINT-VICTOR)	13:56	15:43	15:49	15:56
73	106.8		SAINT-VICTOR-Perreguines	13:57	15:44	15:51	15:57
72.3	107.5		Terres Rouges Crozardais	13:58	15:45	15:52	15:58
71.4	108.4		La Bourse	14:00	15:46	15:53	16:00
70.2	109.6		Les Bernards (D301-D241)	14:01	15:48	15:54	16:01
69.8	110	D241	VAUX	14:02	15:48	15:55	16:02
69.4	110.4		Les Poiriers	14:03	15:49	15:56	16:03
68.7	111.1		Les Roussets (D241-D301)	14:04	15:50	15:56	16:04
65.3	114.5	D301	Crossroad D301-D70	14:09	15:54	16:01	16:09
65.1	114.7	D70	Magnette (AUDES)	14:09	15:55	16:01	16:09
<b>64.7</b>	<b>115.1</b>		<b>Cross level n°214</b>	<b>14:09</b>	<b>15:55</b>	<b>16:02</b>	<b>16:09</b>
64	115.8		REUGNY	14:10	15:56	16:03	16:10
<b>61.3</b>	<b>118.5</b>		<b>Côte de la Croix Blanche</b> 	<b>14:14</b>	<b>15:59</b>	<b>16:06</b>	<b>16:14</b>
59.2	120.6		L'Étang (HAUT-BOCAGE)	14:17	16:02	16:09	16:17
58.1	121.7		Crossroad D70-D3	14:19	16:04	16:11	16:19
53.7	126.1	D3	Crossroad D3-D11	14:25	16:09	16:17	16:25
52.6	127.2	D11	La Levrette (HÉRISSON)	14:27	16:11	16:18	16:27
47.3	132.5		La Longe du Bois (VENAS)	14:34	16:18	16:26	16:34
44.6	135.2		COSNE-D'ALLIER (D11-D94)	14:38	16:21	16:29	16:38
42.1	137.7	D94	Crossroad D94-D11	14:42	16:25	16:33	16:42
37.4	142.4	D11	Chatillon (VIEURE)	14:48	16:31	16:39	16:48
30.3	149.5		Les Cités (SAINT-HILAIRE)	14:58	16:40	16:49	16:58
28.6	151.2		La Gare (SAINT-HILAIRE)	15:01	16:42	16:51	17:01
27.4	152.4		Les Placourauds	15:03	16:44	16:53	17:03
25.4	154.4		GIPCY	15:05	16:46	16:55	17:05
22.8	157		Le Moulin (MEILLERS) (D11-D73)	15:09	16:50	16:59	17:09
15.1	164.7	D73	Les Plantes (D73-D134)	15:20	17:00	17:10	17:20
13.9	165.9	D134	SOUVIGNY (D134-D945-D138-VC-D253)	15:22	17:01	17:11	17:22
11.6	168.2	D253	Crossroad D253-D945	15:25	17:04	17:14	17:25
8.5	171.3	D945	Montégut (COULANDON)	15:30	17:08	17:19	17:30
3.2	176.6		MOULINS (D945-D2009-D528-VC) (entry)	15:37	17:15	17:26	17:37
<b>0</b>	<b>179.8</b>	<b>VC</b>	<b>MOULINS</b> 	<b>15:42</b>	<b>17:19</b>	<b>17:30</b>	<b>17:42</b>

179.8KM

MOULINS

CLERMONT-FERRAND

WEDNESDAY 12 JULY

STAGE 11

113