


# ITINERARY TIMETABLE

KM		STAGE 1		TIMETABLE				
To be run	Run			Caravan	42kph	40kph	38kph	
SPAIN								
BISCAYE								
		VC	BILBAO (VC-BI-604)		10:30	12:30	12:30	12:30
		BI-604	Asua (ERANDIO) (BI-604-BI-704)					
182	0	BI-704	BILBAO		10:55	12:55	12:55	12:55
181.4	0.6		LOIU-Zabaloetxe (BI-704-BI-707)		10:56	12:56	12:56	12:56
179.7	2.3	BI-707	Larraoetxe (LOIU) (BI-707-BI-3709)		10:59	12:58	12:58	12:59
178.9	3.1	BI-3709	Lauroeta (LOIU)		11:00	12:59	13:00	13:00
173.2	8.8		Zurbao (GATIKA) (BI-3709-BI-3105)		11:09	13:07	13:08	13:09
172	10	BI-3105	Aurrekoetxe (LAUKIZ)		11:11	13:09	13:10	13:11
171	11		Elizalde (LAUKIZ) (BI-3105-BI-3112)		11:12	13:11	13:11	13:12
170.4	11.6	BI-3112	Mendiondo (LAUKIZ)		11:13	13:11	13:12	13:13
168.2	13.8		<b>Côte de Laukiz</b>		11:17	13:15	13:16	13:17
168	14		Crossroad BI-3112-BI-2704		11:17	13:15	13:16	13:17
165.8	16.2	BI-2704	Crossroad BI-2704-BI-2731		11:21	13:18	13:19	13:21
163.8	18.2	BI-2731	Crossroad BI-2731-BI-647		11:24	13:21	13:22	13:24
160.6	21.4	BI-647	Astrabudua (ERANDIO)		11:29	13:26	13:27	13:29
159.2	22.8		Crossroad BI-647-BI-711		11:31	13:28	13:29	13:31
157.5	24.5	BI-711	Lamiako (LEIOA) (near) (BI-711-VC)		11:34	13:30	13:32	13:34
156.8	25.2	VC	GETXO		11:35	13:31	13:33	13:35
151.3	30.7		BERANGO		11:43	13:39	13:41	13:43
148.6	33.4		SOPELA (VC-BI-634)		11:48	13:43	13:45	13:48
146	36	BI-634	URDULIZ (BI-634-BI-2704)		11:52	13:46	13:49	13:52
142.4	39.6	BI-2704	BARRIKA (near)		11:57	13:52	13:54	13:57
141.5	40.5		Crossroad BI-2704-BI-2120		11:59	13:53	13:56	13:59
140.8	41.2	BI-2120	PLENTZIA		12:00	13:54	13:57	14:00
140	42		Crossroad BI-2120-BI-3154		12:01	13:55	13:58	14:01
139.3	42.7	BI-3154	GORLIZ (BI-3154-VC-BI-3151)		12:02	13:56	13:59	14:02
136.1	45.9	BI-3151	Crossroad BI-3151-BI-2153		12:07	14:01	14:04	14:07
134.7	47.3	BI-2153	Armintza (LEMOIZ) (BI-2153-VC-BI-3152)		12:10	14:02	14:06	14:10
129.6	52.4	BI-3152	Sarakoetxe (LEMOIZ)		12:18	14:10	14:13	14:18
121.4	60.6		Goitisol		12:31	14:22	14:26	14:31
120.7	61.3		BAKIO (BI-3152-BI-2101-BI-3101)		12:32	14:23	14:27	14:32
114.2	67.8	BI-3101	<b>Côte de San Juan de Gaztelugatxe</b>		12:42	14:32	14:37	14:42
108.1	73.9		BERMEO (BI-3101-BI-2235)		12:52	14:40	14:46	14:52
105	77	BI-2235	Ondartza		12:56	14:45	14:50	14:56
104.7	77.3		MUNDAKA (near)		12:57	14:45	14:51	14:57
105.7	78.3		Astoaga		12:59	14:47	14:52	14:59
102.8	79.2		SUKARRIETA		13:00	14:48	14:54	15:00
101.3	80.7		BUSTURIA		13:02	14:50	14:56	15:02
99.2	82.8		Altamira-San Kristobal		13:06	14:53	14:59	15:06
99.1	82.9		Larrabe		13:06	14:53	14:59	15:06
97.7	84.3		Errepide		13:08	14:55	15:01	15:08
97.1	84.9		MURUETA (near)		13:09	14:56	15:02	15:09
95.5	86.5		FORUA		13:11	14:58	15:05	15:11
93.8	88.2		<b>GERNIKA-LUMO</b>		13:14	15:01	15:07	15:14
93.8	88.2		GERNIKA-LUMO (BI-2235-BI-2238) (entry)		13:14	15:01	15:07	15:14
92.7	89.3	BI-2238	ARRATZU		13:16	15:02	15:09	15:16
90.3	91.7		KORTEZUBI		13:20	15:06	15:12	15:20
90	92		GAUTEGIZ ARTEAGA-Zelaieta (BI-2238-BI-3234)		13:20	15:06	15:13	15:20
88.4	93.6	BI-3234	Agirreta (GAUTEGIZ ARTEAGA)		13:23	15:09	15:15	15:23
87.6	94.4		Islabekoa (GAUTEGIZ ARTEAGA)		13:24	15:10	15:16	15:24
86.5	95.5		Islagoikoa (GAUTEGIZ ARTEAGA)		13:26	15:11	15:18	15:26


## DISTANCE FROM NEUTRALISED TO OFFICIAL START


11.3km



## CATEGORISED CLIMBS AND SUMMIT FINISHES

 **km 13.8 - Côte de Laukiz**  
Climb of 2.2km at 6.9%

 **km 67.8**  
**Côte de San Juan de Gaztelugatxe**  
Climb of 3.5km at 7.6%

 **km 140.9 - Col de Morga**  
Climb of 3.9km at 4.1%

 **km 154.9 - Côte de Vivero**  
Climb of 4.2km at 7.3%

 **km 172.4 - Côte de Pike**  
 Climb of 2km at 10%

## RELAIS-ÉTAPE

Plage de Laida  
Ibarrangelu  
**Km 99.3**

## ROUTE FOR NON-RACE VEHICLES

Exit point after 1.7km on the neutralised route (crossroads of Mazarredo zumarkalea-Recalde zumarkalea-Salbeko Zubia). Go left on the Salbeko Zubia bridge. At the end of the bridge, go right on the BI-625 towards Begoña. Stay on Maurice Ravel etorbidea (BI-625) as far as Plaza Músico Guridi, then follow the arrows towards the specified parking zones.

**Total distance: 3.5km**



# ITINERARY TIMETABLE

KM		STAGE 1		TIMETABLE			
To be run	Run			Caravan	42kph	40kph	38kph
84.6	97.4		Kanala (GAUTEGIZ ARTEAGA) (near)	13:29	15:14	15:21	15:29
82.7	99.3		Laida (IBARRANGELU)	13:32	15:17	15:24	15:32
80.6	101.4		Antzora	13:35	15:20	15:27	15:35
78.4	103.6		Laga	13:38	15:23	15:30	15:38
75.7	106.3		IBARRANGELU (BI-3234-BI-2237)	13:43	15:27	15:34	15:43
72.8	109.2	BI-2237	Basetxeta (GAUTEGIZ ARTEAGA)	13:47	15:31	15:39	15:47
72.2	109.8		Muruetagana (GAUTEGIZ ARTEAGA)	13:48	15:32	15:40	15:48
71.7	110.3		Crossroad BI-2237-BI-2238	13:49	15:32	15:40	15:49
70.6	111.4	BI-2238	EREÑO (BI-2238-BI-3242)	13:51	15:34	15:42	15:51
68.3	113.7	BI-3242	Akorda	13:55	15:37	15:46	15:55
67.7	114.3		Gabika	13:55	15:38	15:46	15:55
66.5	115.5		Ikazurieta	13:57	15:40	15:48	15:57
65.9	116.1		Intxaurrega (NABARNIZ)	13:58	15:41	15:49	15:58
64.9	117.1		Zabaleta (NABARNIZ)	14:00	15:42	15:51	16:00
64.4	117.6		NABARNIZ-ELEIZALDE (near)	14:01	15:43	15:51	16:01
58.2	123.8		ARRATZU-Zabala-Belendiz	14:10	15:52	16:01	16:10
57.1	124.9		Uarka (BI-3242-BI-2224)	14:12	15:53	16:02	16:12
55.2	126.8	BI-2224	GERNIKA-LUMO (BI-2224-VC-BI-635)	14:15	15:56	16:05	16:15
<b>54.8</b>	<b>127.2</b>	<b>VC</b>	<b>Cross level</b>	<b>14:16</b>	<b>15:57</b>	<b>16:06</b>	<b>16:16</b>
51.6	130.4	BI-635	Kurtzero (MUXIKA) (BI-635-BI-2121)	14:21	16:01	16:11	16:21
49.8	132.2	BI-2121	MUXIKA-Ugarte	14:24	16:04	16:13	16:24
45.9	136.1		Gerekiz (MORGA) (BI-2121-BI-2713)	14:30	16:09	16:19	16:30
45.2	136.8	BI-2713	Igertu (MORGA)	14:31	16:10	16:20	16:31
44.2	137.8		MORGA-Andra Mari	14:33	16:12	16:22	16:33
42.4	139.6		Okoriko (MORGA)	14:35	16:14	16:24	16:35
<b>41.1</b>	<b>140.9</b>		<b>Col de Morga</b> 	<b>14:37</b>	<b>16:16</b>	<b>16:26</b>	<b>16:37</b>
37.1	144.9		Goikolexea	14:44	16:22	16:32	16:44
36	146		LARRABETZU (BI-2713-BI-2713)	14:45	16:23	16:34	16:45
32.5	149.5	N-637	Crossroad N-637-N-634	14:51	16:28	16:39	16:51
31.4	150.6	N-634	Crossroad N-634-BI-3732	14:53	16:30	16:41	16:53
29.3	152.7	BI-3732	Padrola (GALDAKAO)	14:56	16:33	16:44	16:56
<b>27.1</b>	<b>154.9</b>		<b>Côte de Vivero</b> 	<b>15:00</b>	<b>16:36</b>	<b>16:47</b>	<b>17:00</b>
24.5	157.5		Elorritxueta (GALDAKAO) (BI-3732-VC)	15:04	16:40	16:51	17:04
20.5	161.5	VC	LEZAMA (VC-BI-737)	15:10	16:46	16:57	17:10
18.1	163.9	BI-737	ZAMUDIO	15:14	16:49	17:01	17:14
16	166		DERIO	15:17	16:52	17:04	17:17
14.5	167.5		LOIU-Elotxelerrri	15:19	16:54	17:06	17:19
13	169		SONDIKA (BI-737-VC)	15:22	16:56	17:08	17:22
11.6	170.4	VC	Izartza	15:24	16:58	17:10	17:24
<b>9.6</b>	<b>172.4</b>		<b>Côte de Pike</b>  	<b>15:27</b>	<b>17:01</b>	<b>17:14</b>	<b>17:27</b>
9.5	172.5		Crossroad VC-BI-3741	15:27	17:01	17:14	17:27
6	176	BI-3741	Enekuri (near) (BI-3741-BI-604)	15:33	17:06	17:19	17:33
4.7	177.3	BI-604	BILBAO (BI-604-VC-BI-625) (entry)	15:35	17:08	17:21	17:35
<b>0</b>	<b>182</b>	<b>BI-625</b>	<b>BILBAO</b> 	<b>15:42</b>	<b>17:15</b>	<b>17:28</b>	<b>17:42</b>