






# ITINERARY TIMETABLE

KM		STAGE 6		TIMETABLE			
To be run	Run			Caravan	42 kph	40 kph	38 kph
<b>ARDÈCHE (07)</b>							
		VC	<b>LE TEIL (VC-N102)</b> 	<b>10:15</b>	<b>12:00</b>	<b>12:00</b>	<b>12:00</b>
<b>191</b>	<b>0</b>	<b>N102</b>	<b>LE TEIL</b> 	<b>10:25</b>	<b>12:10</b>	<b>12:10</b>	<b>12:10</b>
183.5	7.5		Le Buis d'Aps (ALBA-LA-ROMAINE) (near)	10:36	12:20	12:20	12:21
178	13		SAINT-JEAN-LE-CENTENIER (near)	10:43	12:26	12:27	12:28
175	16		Les Pommiers (VILLENEUVE-DE-BERG)	10:48	12:31	12:32	12:33
170	21		LAVILLEDIEU (N102-D103)	10:54	12:37	12:38	12:39
168.5	22.5	D103	SAINT-GERMAIN	10:57	12:39	12:40	12:42
165	26		VOGÜÉ-Gare (D103-D579)	11:02	12:43	12:45	12:47
162	29	D579	SAINT-AURICE-D'ARDÈCHE	11:06	12:47	12:49	12:51
155.5	35.5		Bas Muraillet	11:15	12:56	12:58	13:00
155	36		PRADONS	11:16	12:57	12:59	13:01
152.5	38.5		RUOMS	11:19	13:00	13:02	13:04
150.5	40.5		Bévennes	11:23	13:03	13:05	13:08
149.5	41.5		Crossroad D579-D111	11:24	13:04	13:07	13:09
149	42	D111	Chamont	11:25	13:05	13:07	13:10
148.5	42.5		Fay-et-Carpenti	11:26	13:05	13:08	13:11
147	44		La Bastide (SAMPZON)	11:27	13:07	13:09	13:12
146	45		La Boudène (GROSPIERRES)	11:29	13:08	13:11	13:14
144.5	46.5		La Gare (GROSPIERRES)	11:31	13:10	13:13	13:16
138.5	52.5		Crossroad D111-D104	11:40	13:18	13:22	13:25
137.5	53.5	D104	La Croisée de Jalès (BERRIAS-ET-CASTELJAU)	11:41	13:20	13:23	13:26
134	57		Cheyres (BANNE)	11:46	13:24	13:27	13:31
132	59		Les Avelas (BANNE) (D104-D901)	11:49	13:26	13:30	13:34
131	60	D901	SAINT-PAUL-LE-JEUNE	11:51	13:28	13:32	13:36
129	62		Crossroad D901-D104	11:53	13:31	13:34	13:38
129	62	D104	Sauvas	11:54	13:31	13:35	13:39
<b>GARD (30)</b>							
126.5	64.5	D904	Grotte de la Cocalière (COURRY) (near)	11:57	13:34	13:38	13:42
121.5	69.5		SAINT-BRÈS	12:04	13:40	13:44	13:49
120	71		SAINT-AMBROIX	12:06	13:42	13:46	13:51
116	75		Larnac	12:12	13:48	13:52	13:57
114	77		LES MAGES (near)	12:14	13:50	13:55	13:59
112.5	78.5		Pierre Rouge (ROUSSON)	12:17	13:52	13:57	14:02
111.5	79.5		Pont d'Avène (ROUSSON)	12:18	13:53	13:58	14:03
107.5	83.5		SAINT-JULIEN-LES-ROSIERS	12:24	13:58	14:03	14:09
105	86		SAINT-MARTIN-DE-VALGALGUES	12:27	14:02	14:07	14:12
103	88		ALÈS (D904-VC-D6110)	12:31	14:05	14:10	14:16
96	95	D6110	La Croix de Bauzon	12:40	14:13	14:19	14:25
95	96		SAINT-CHRISTOL-LÈS-ALÈS (D6110-D910 A)	12:42	14:15	14:20	14:27
93.5	97.5	D910 A	L'Hospitalet	12:44	14:17	14:23	14:29
93	98		BAGARD	12:45	14:17	14:23	14:30
86.5	104.5		ANDUZE (D910 A-D907)	12:54	14:26	14:32	14:39
83	108	D907	La Madeleine	12:59	14:31	14:37	14:44
82.5	108.5		Crossroad D907-D982	13:00	14:31	14:38	14:45
81	110	D982	TORNAC	13:01	14:33	14:39	14:46

## DISTANCE FROM NEUTRALISED TO OFFICIAL START

4.3km

## CATEGORISED CLIMBS

-  **Km 146 - Cap de Coste**  
Climb of 2.1km at 7.3%
-  **Km 163 - Col des Mourèzes**  
Climb of 6.1km at 4.8%
-   **Km 177.5 - Col de la Lusette**  
Climb of 11.7km at 7.3%

## RELAIS-ÉTAPE

Parking, Avenue Jean Radier,  
07460 Saint Paul le Jeune  
**Km 60**

## ROUTE FOR NON-RACE VEHICLES

Exit point after 800m on the neutralised race route (roundabout Étienne Bénistant, crossroads of Avenue du Pont and N102). Take the N102 towards Montélimar. At Montélimar, take the N7 in the direction of "A7-Nîmes-Avignon". Take the A7 (junction 18, Montélimar-Sud) towards Marseille. At Orange, take the A9 towards Barcelona and Montpellier. Leave the A9 at junction 28. Take the D613 towards Vendargues, the D65 towards Castries, the D68 and then the D986 towards Ganges via Saint Martin de Londres et Saint Bauzille de Putois. At Ganges, take the D999 towards "Le Vigan". Beyond Saint Julien de la Nef, at the D999-D11 crossroads, enter the race route (avoiding periods when the caravan and race are passing). Leave the race route after 1.6km, at Pont d'Hérault, and go right on the D986 towards "Mont Aigoual" via Valleraugue to reach L'Espérou.

### Entry point onto the race route:

D986-D548 A crossroads at L'Espérou, 8.5km from the finish line.

**Total distance:** 255km

## RESTRICTIONS

### ON THE CARAVAN

#### Km 166 and 182 - Col de la Lusette

Parc national des Cévennes.  
Narrow road with steep gradients.  
Detour for vehicles of more than 3.5 tonnes at km 160. No distribution of publicity material and no use of PA systems

#### Km 183 and 191 - Mont Aigoual

Parc national des Cévennes.  
Detour for vehicles of more than 3.5 tonnes at km 186.5 (Prat Peyrot).  
No distribution of publicity material and no use of PA systems

#### Km 191 - Mont Aigoual (Finish)

Detour for the whole of the caravan 100m from the finish line



# ITINERARY TIMETABLE

KM		STAGE 6		TIMETABLE			
To be run	Run			Caravan	42 kph	40 kph	38 kph
75.5	115.5		DURFORT-ET-SAINT-MARTIN-DE-SOSENAC	13:10	14:40	14:47	14:55
66.5	124.5		Crossroad D982-D999	13:23	14:52	15:00	15:08
65.5	125.5	D999	SAINT-HIPPOLYTE-DU-FORT (entry)	13:24	14:53	15:01	15:09
<b>65.5</b>	<b>125.5</b>		<b>SAINT-HIPPOLYTE-DU-FORT</b> 	<b>13:24</b>	<b>14:54</b>	<b>15:01</b>	<b>15:09</b>
60.5	130.5		LA CADIÈRE-ET-CAMBO	13:31	15:00	15:08	15:16
<b>HÉRAULT (34)</b>							
54.5	136.5		MOULÈS-ET-BAUCELS	13:40	15:08	15:16	15:25
53	138		GANGES (D999-D4)	13:42	15:10	15:18	15:27
<b>GARD (30)</b>							
48.5	142.5	D11	SUMÈNE	13:48	15:16	15:24	15:33
<b>45</b>	<b>146</b>		<b>Cap de Coste</b> 	<b>13:56</b>	<b>15:22</b>	<b>15:31</b>	<b>15:41</b>
42.5	148.5		Crossroad D11-D999	13:59	15:25	15:34	15:44
41.5	149.5	D999	Pont-d'Hérault (SUMÈNE, SAINT-ANDRÉ-DE-MAJENCOULES)	14:01	15:26	15:36	15:46
40.5	150.5		Le Rey (SAINT-ANDRÉ-DE-MAJENCOULES)	14:02	15:28	15:37	15:47
38	153		Miassole	14:06	15:31	15:41	15:51
37	154		Les Plos	14:07	15:32	15:42	15:52
36	155		LE VIGAN (D999-VC-D170)	14:09	15:34	15:43	15:54
33	158	D170	Goulsou (AVÈZE)	14:14	15:39	15:48	15:59
29	162		Gaujac	14:24	15:47	15:57	16:09
<b>28</b>	<b>163</b>		<b>Col des Mourèzes</b> 	<b>14:27</b>	<b>15:50</b>	<b>16:01</b>	<b>16:12</b>
26.5	164.5		Le Mas Fadat	14:29	15:52	16:02	16:14
25.5	165.5		La Peyre	14:31	15:53	16:04	16:16
25	166		MANDAGOUT (D170-D329)	14:31	15:54	16:04	16:16
22	169	D329	Puech Arnal	14:40	16:01	16:13	16:25
16.5	174.5		Cap de Côte (ARPHY)	14:57	16:15	16:28	16:42
<b>13.5</b>	<b>177.5</b>		<b>Col de la Lusette (1 351 m)</b>  	<b>15:06</b>	<b>16:23</b>	<b>16:36</b>	<b>16:51</b>
10	181		Crossroad D329-D548	15:10	16:26	16:39	16:55
9	182	D548	Crossroad D548-D548 A	15:12	16:28	16:41	16:57
9	182	D548 A	L'Espérou (VAL-D'AIGQUAL) (D548 A-D986)	15:12	16:28	16:41	16:57
7	184	D986	Col de la Serreyrède (D986-D269)	15:16	16:31	16:45	17:01
4,5	186,5	D269	Prat Peyrot (near)	15:20	16:31	16:45	17:01
<b>LOZÈRE (48)</b>							
1	190	VC	Trépaloup (BASSURELS)	15:26	16:35	16:49	17:05
<b>GARD (30)</b>							
<b>0</b>	<b>191</b>	<b>D269</b>	<b>MONT AIGQUAL</b> 	<b>15:28</b>	<b>16:42</b>	<b>16:57</b>	<b>17:13</b>