






# ITINERARY TIMETABLE

KM		STAGE 14		TIMETABLE			
To be run	Run			Caravan	44 kph	42 kph	40 kph
<b>PUY-DE-DÔME (63)</b>							
		VC	CLERMONT-FERRAND (VC-D210-D772 A) 	11:20	13:05	13:05	13:05
194	0	D772 A	CLERMONT-FERRAND  Km 0	11:35	13:20	13:20	13:20
193	1		Crossroad D772 A-D54	11:36	13:21	13:21	13:21
192.5	1.5	D54	AULNAT	11:37	13:21	13:22	13:22
190.5	3.5		MALINTRAT (D54-D2)	11:40	13:25	13:25	13:25
186.5	7.5	D2	PONT-DU-CHÂTEAU (D2-D1093-D2089)	11:46	13:30	13:31	13:31
181	13	D2089	Chignat (VERTAIZON) (D2089-D10)	11:54	13:37	13:38	13:39
178.5	15.5	D10	Cross level n°11	11:58	13:41	13:42	13:43
178.5	15.5		BOUZEL (near)	11:58	13:41	13:42	13:43
175	19		MOISSAT	12:03	13:46	13:47	13:48
172	22		RAVEL	12:08	13:50	13:51	13:53
170.5	23.5		Crossroad D10-D212	12:10	13:52	13:53	13:55
167	27	D212	Fontsauvage (BORT-L'ÉTANG)	12:15	13:56	13:58	14:00
165.5	28.5		La Font Madame (BORT-L'ÉTANG) (D212-D223)	12:17	13:58	14:00	14:02
163	31	D223	Coulaud (SERMENTIZON)	12:21	14:02	14:04	14:06
162	32		Côte du château d'Aulteribe 	12:23	14:04	14:06	14:08
159	35		COURPIÈRE (D223-D906-D41) (entry)	12:27	14:08	14:10	14:12
156	38	D906	COURPIÈRE 	12:31	14:11	14:14	14:16
156	38		Cross level	12:31	14:11	14:14	14:16
150.5	43.5	D41	Berlet (AUBUSSON-D'AUVERGNE)	12:40	14:19	14:22	14:25
150.5	43.5		Crossroad D41-D45	12:40	14:19	14:22	14:25
148	46	D45	AUGEROLLES (D45-D42)	12:44	14:23	14:26	14:29
145.5	48.5	D42	Crossroad D42-D97	12:47	14:26	14:29	14:32
145	49	D97	Les Saignes	12:48	14:26	14:30	14:33
139.5	54.5		La Terrasse (OLMET) (near)	12:56	14:34	14:37	14:41
139	55		La Noviche	12:57	14:35	14:38	14:42
138	56		Crossroad D97-D37	12:59	14:36	14:40	14:44
136.5	57.5	D37	LE BRUGERON (D37-D66-D102)	13:01	14:38	14:42	14:46
134.5	59.5	D102	L'Arbre	13:04	14:41	14:44	14:49
133.5	60.5		Le Fonteilhet	13:05	14:42	14:46	14:50
125.5	68.5		Col du Béal (1 390 m) 	13:17	14:53	14:57	15:02
125	69		Crossroad D102-D6	13:18	14:54	14:58	15:03
<b>LOIRE (42)</b>							
119.5	74.5	D6	Les Pinasses	13:27	15:02	15:06	15:12
116	78		CHALMAZEL-JEANSAGNIÈRE (D6-D101)	13:31	15:06	15:11	15:16
113.5	80.5	D101	Pont de Chevelière	13:36	15:10	15:15	15:21
109	85		Dizangue	13:42	15:16	15:21	15:27
107	87		SAUVAIN	13:45	15:18	15:24	15:30
106.5	87.5		Les Champs	13:46	15:19	15:25	15:31
105	89		Pont de la Pierre	13:48	15:21	15:27	15:33
104.5	89.5		Crossroad D101-D44	13:49	15:21	15:27	15:34
101	93	D44	Côte de Courreau (D44-D69) 	13:54	15:27	15:33	15:39
100.5	93.5	D69	Courreau (SAINT-BONNET-LE-COURREAU)	13:55	15:27	15:33	15:40
95	99		CHÂTELNEUF	14:03	15:34	15:41	15:48
91.5	102.5		Malleray (ESSERTINES-EN-CHÂTELNEUF)	14:08	15:39	15:46	15:53
90	104		Faury (ESSERTINES-EN-CHÂTELNEUF)	14:10	15:41	15:48	15:55
89.5	104.5		Chantepedrix (ESSERTINES-EN-CHÂTELNEUF)	14:12	15:42	15:49	15:57
87	107		MONTBRISON (D69-D5-VC)	14:15	15:46	15:53	16:00
83.5	110.5	VC	SAVIGNEUX (VC-D496)	14:21	15:51	15:58	16:06
77.5	116.5	D946	GRÉZIEUX-LE-FRONTAL (near)	14:30	15:59	16:06	16:15
75.5	118.5		Fontannes (CHALAIN-LE-COMTAL)	14:33	16:02	16:09	16:18

## DISTANCE FROM NEUTRALISED TO OFFICIAL START

7.8km

## CATEGORISED CLIMBS

-  **Km 32**  
Côte du château d'Aulteribe  
Climb of 1km at 8.4%
-  **Km 68.5 - Col du Béal**  
Climb of 10.2km at 5.6%
-  **Km 93 - Côte de Courreau**  
Climb of 4km at 5.7%
-  **Km 184.5 - Côte de La Duchère**  
Climb of 1.4km at 5.6%
-  **Km 189.5 - Côte de la Croix-Rousse**  
Climb of 1.4km at 4.8%

## RELAIS-ÉTAPE

Place de la Poterne  
42140 Chazelles sur Lyon  
**Km 136**

## ROUTE FOR

## NON-RACE VEHICLES

Exit point after 5.3km on the neutralised course (crossroads of Boulevard Vincent Auriol, Boulevard Georges Pompidou and Boulevard John Fitzgerald Kennedy). Continue straight on Boulevard John Fitzgerald Kennedy and then head towards the A89 via Boulevard Edgar Quinet and then the A710. Take the A89 towards Lyon. Leave the A89 at junction 40 "La Tour de Salvagny". Take the D307 towards Tassin la Demi Lune via Charbonnières les Bains. At Tassin la Demi Lune, keep straight on towards "Tassin-Centre" via Route de Paris and Avenue de la République.

### Entry point onto the race route:

Place Pierre Vauboin at Tassin la Demi Lune (crossroads of Avenue de la République, Avenue Charles de Gaulle and Avenue Victor Hugo, known as the "Carrefour de l'Horloge"), 15.6km from the finish line.

**Total distance:** 175km

# ITINERARY TIMETABLE

KM		STAGE 14		TIMETABLE			
To be run	Run			Caravan	44 kph	42 kph	40 kph
72.5	121.5		BOISSET-LÈS-MONTROND (near)	14:37	16:05	16:13	16:22
71	123		MONTROND-LES-BAINS (D496-D1089)	14:39	16:07	16:15	16:24
<b>69</b>	<b>125</b>	<b>D1089</b>	<b>Cross level n°255</b>	<b>14:42</b>	<b>16:10</b>	<b>16:18</b>	<b>16:27</b>
69	125		SAINT-ANDRÉ-LE-PUY	14:42	16:10	16:18	16:27
67	127		Le Bourg	14:45	16:13	16:21	16:30
66	128		BELLEGARDE-EN-FOREZ	14:46	16:14	16:22	16:31
60.5	133.5		La Râte (MARINGES) (D1089-D12.2)	14:55	16:22	16:30	16:40
58	136	D12.2	CHAZELLES SUR LYON (D12.2-VC-D103-D12)	14:59	16:25	16:34	16:44
<b>RHÔNE (69)</b>							
55.5	138.5	D34	Le Gandin	15:02	16:28	16:37	16:47
54	140		GRÉZIEU-LE-MARCHÉ	15:05	16:31	16:40	16:50
48	146		AVEIZE	15:14	16:39	16:48	16:59
47	147		Croix Trouilloux	15:15	16:40	16:50	17:00
44	150		DUERNE (D34-D489)	15:19	16:44	16:54	17:04
42.5	151.5	D489	Les Chalayes	15:22	16:47	16:56	17:07
41.5	152.5		Le Perret	15:23	16:47	16:57	17:08
40	154		Col des Broses (MONTROMANT)	15:25	16:50	16:59	17:10
36	158		YZERON	15:32	16:55	17:06	17:17
33.5	160.5		La Brally	15:36	16:59	17:09	17:21
27.5	166.5		Pierre Blanche (VAUGNERAY)	15:45	17:07	17:18	17:30
25	169		Les Alouettes (VAUGNERAY)	15:48	17:10	17:21	17:33
23.5	170.5		La Maison-Blanche (VAUGNERAY)	15:50	17:12	17:23	17:35
21	173		GRÉZIEU-LA-VARENNE	15:54	17:16	17:27	17:39
20.5	173.5		Le Tupinier	15:55	17:17	17:28	17:40
19.5	174.5		CRAPONNE	15:56	17:17	17:29	17:41
16.5	177.5		FRANCHEVILLE	16:01	17:21	17:33	17:46
15	179		Étoile d'Alai	16:03	17:24	17:35	17:48
15	179		TASSIN-LA-DEMI-LUNE (D489-VC)	16:03	17:24	17:36	17:48
11.5	182.5	VC	LYON	16:08	17:28	17:40	17:53
11.5	182.5		ÉCULLY	16:09	17:29	17:41	17:54
11	183		LYON	16:09	17:29	17:41	17:54
<b>9.5</b>	<b>184.5</b>		<b>Côte de la Duchère</b> 	<b>16:11</b>	<b>17:31</b>	<b>17:43</b>	<b>17:56</b>
9.5	184.5		CHAMPAGNE-AU-MONT-D'OR	16:12	17:31	17:43	17:57
9	185		LYON-Vaise	16:12	17:32	17:44	17:57
<b>4.5</b>	<b>189.5</b>		<b>Côte de la Croix-Rousse</b> 	<b>16:19</b>	<b>17:38</b>	<b>17:50</b>	<b>18:04</b>
2.5	191.5		CALUIRE-ET-CUIRE	16:22	17:41	17:53	18:07
2	192		LYON	16:23	17:41	17:54	18:08
<b>0</b>	<b>194</b>		<b>LYON</b> 	<b>16:26</b>	<b>17:45</b>	<b>17:57</b>	<b>18:11</b>