

ITINERARY TIMETABLE

KM		STAGE 13				TIMETABLE			
To be run	Run				Caravan	41kph	39kph	37kph	
PUY-DE-DÔME (63)									
		VC	CHÂTEL-GUYON (VC-D455)	NEUTRALISED START	10:05	11:50	11:50	11:50	
		D455	MOZAC (near) (D455-D446)						
191.5	0	D446	CHÂTEL-GUYON	RACE START	10:20	12:05	12:05	12:05	
189.5	2		RIOM (D446-D227-VC)		10:22	12:07	12:07	12:07	
185	6.5	VC	MÉNÉTROL (near) (VC-D2009)		10:29	12:13	12:14	12:14	
183.5	8	D2009	Pompignat (CHÂTEAUGAY) (D2009-D763-D402 C-M402)		10:32	12:16	12:16	12:17	
181.5	10	D402	CHÂTEAUGAY (M402-VC-M402)		10:34	12:18	12:19	12:19	
178	13.5		MALAUZAT (M402-D796-D450)		10:39	12:22	12:23	12:24	
176	15.5	D450	Crossroad D450-D943		10:43	12:26	12:26	12:28	
175	16.5	D943	SAYAT		10:44	12:27	12:28	12:29	
172	19.5		NOHANT (near)		10:48	12:31	12:32	12:33	
172	19.5		DURTOL (D943-D944)		10:48	12:31	12:32	12:33	
170.5	21	D944	CLERMONT-FERRAND (D944-VC)		10:50	12:33	12:34	12:35	
167.5	24	VC	CHAMALIÈRES		10:55	12:37	12:38	12:40	
166	25.5		ROYAT (VC-D5 E-D68)		10:57	12:39	12:40	12:42	
161	30.5	D68	Fontanas (ORCINES)		11:09	12:49	12:52	12:54	
160.5	31		La Font de l'Arbre (ORCINES)		11:10	12:51	12:53	12:55	
158.5	33		Puy de Dôme (near)		11:16	12:55	12:58	13:01	
155.5	36		Col de Ceysnat (1 078 m)		11:23	13:01	13:05	13:08	
151	40.5		CEYSSAT (D68-D52-D554)		11:29	13:07	13:11	13:14	
147.5	44	D554	OLBY (D554-D553)		11:34	13:12	13:16	13:19	
145.5	46	D553	Crossroad D553-D2089		11:37	13:14	13:18	13:22	
143.5	48	D2089	Le Mozat (NÉBOUZAT) (D2089-D216)		11:40	13:17	13:21	13:25	
142.5	49	D216	Pont des Eaux (NÉBOUZAT)		11:40	13:18	13:22	13:25	
141	50.5		Villejacques (SAINT-BONNET-PRÈS-ORCIVAL)		11:43	13:20	13:24	13:28	
140	51.5		La Baraquette (SAINT-BONNET-PRÈS-ORCIVAL) (D216-D27)		11:45	13:22	13:26	13:30	
136.5	55	D27	ORCIVAL (D27-VC-D27A-D27)		11:49	13:26	13:30	13:34	
131.5	60		Douharesse-Haut		12:01	13:36	13:41	13:46	
129.5	62		Crossroad D27-D983		12:06	13:40	13:46	13:51	
128	63.5	D983	Col de Guéry		12:09	13:43	13:49	13:54	
127.5	64		Lac de Guéry		12:10	13:44	13:50	13:55	
123	68.5		Le Barbier (D983-D996)		12:16	13:49	13:55	14:01	
120.5	71	D996	LE MONT-DORE (D996-D130)		12:19	13:52	13:58	14:04	
113.5	78	D130	LA BOURBOULE (D130-D88)		12:27	14:00	14:06	14:12	
109.5	82	D88	Vendeix-Haut		12:38	14:09	14:16	14:23	
108.5	83		Crossroad D88-D645		12:39	14:10	14:17	14:24	
106	85.5	D645	Montée de La Stèle (1 250 m)		12:46	14:16	14:24	14:31	
102.5	89		Peubret		12:51	14:20	14:28	14:36	
100	91.5		LA TOUR D'Auvergne (D645-D203 B-D203-D47)		12:53	14:22	14:30	14:38	
92.5	99	D47	BAGNOLS		13:04	14:32	14:41	14:49	
87.5	104		CROS		13:11	14:39	14:48	14:56	
CANTAL (15)									
83.5	108	D649	La Pradelle (D649-D922)		13:18	14:45	14:54	15:03	
81	110.5	D922	LANOBRE (entry)		13:21	14:48	14:57	15:06	
80.5	111		LANOBRE		13:22	14:49	14:58	15:07	
76	115.5		Granges		13:29	14:55	15:05	15:14	
CORRÈZE (19)									
75	116.5		BORT-LES-ORGUES		13:30	14:56	15:05	15:15	
72	119.5		Saint-Thomas		13:35	15:00	15:10	15:20	
CANTAL (15)									
69	122.5		La Baraquette (MADIC)		13:40	15:05	15:14	15:25	
68	123.5		Les Quatre Routes (YDES) (D922-D15)		13:41	15:06	15:16	15:26	
67.5	124	D15	Trancis (YDES) (D15-D22)		13:42	15:06	15:16	15:27	
65.5	126	D22	SAIGNES (D22-D30)		13:44	15:09	15:19	15:29	
64	127.5	D30	Le Ladou		13:48	15:12	15:23	15:33	
61	130.5		Côte de l'Estiade		13:55	15:18	15:29	15:40	

DISTANCE FROM NEUTRALISED TO OFFICIAL START

6.9km

CATEGORISED CLIMBS

- 1** Km 36 - Col de Ceysnat
Climb of 10.2km at 6.1%
- 3** Km 63.5 - Col de Guéry
Climb of 7.8km at 5%
- 2** Km 85.5 - Montée de La Stèle
Climb of 6.8km at 5.7%
- 3** Km 130.5 - Côte de l'Estiade
Climb of 3.7km at 6.9%
- 3** Km 157 - Côte d'Anglards-de-Salers
Climb of 3.5km at 6.9%
- 2** Km 180.5 - Col de Neronne
Climb of 3.8km at 9.1%
- 1** Km 191.5
PUY MARY Pas de Peyrol
Climb of 5.4km at 8.1%

RELAIS-ÉTAPE

Complexe sportif
Route de Bagnols
63680 La Tour d'Auvergne
Km 91.5

ROUTE FOR

NON-RACE VEHICLES

Exit point after 1.8km on the race route (D446-D227 roundabout at Riom). Continue straight on the D446 and then the D2009 (travelling in the opposite direction used to access the start) towards the A71. Take the A71 (junction 13) towards Clermont Ferrand. At Clermont Ferrand, take the A71 and then the A75 towards Montpellier. Leave the A75 at junction 23 "Massiac-Aurillac". Head towards Aurillac on the N9 (passing through Massiac) and then the N122. At Murat, follow the arrows towards the different parking areas and assembly zones (special procedure in force, see the details on the finish area and evacuation maps).

Distance totale (to Murat): 135km






RESTRICTIONS

ON THE CARAVAN

Km 176 to 191.5 - Col de Neronne and Puy Mary Pas de Peyrol
Narrow, winding, high percentage roads. Diversion of vehicles over 3.5 tonnes and unauthorised vehicles at the arrival site at km 139.5 (Trizac)



ITINERARY TIMETABLE

KM		STAGE 13		TIMETABLE			
To be run	Run			Caravan	41 kph	39 kph	37 kph
59.5	132		LE MONTEIL	13:57	15:20	15:31	15:42
57	134.5		La Cartelade	14:01	15:23	15:34	15:46
52.5	139		TRIZAC (D30-D678)	14:06	15:28	15:39	15:51
45	146.5	D678	MOUSSAGES	14:15	15:37	15:48	16:00
39	152.5		La Souleyre (MÉALLET)	14:23	15:44	15:56	16:08
38	153.5		Pons (D678-D22)	14:24	15:45	15:57	16:09
34.5	157	D22	Côte d'Anglards-de-Salers 	14:34	15:53	16:05	16:19
34	157.5		ANGLARDS-DE-SALERS (D22-D212)	14:34	15:53	16:06	16:19
31.5	160	D212	Le Couffinègre	14:38	15:57	16:10	16:23
29.5	162		Les Aldières (D212-D12)	14:40	15:59	16:12	16:25
28	163.5	D12	Colture	14:43	16:02	16:15	16:28
26	165.5		SAINT-VINCENT-DE-SALERS	14:46	16:04	16:17	16:31
22	169.5		LE VAULMIER	14:52	16:10	16:23	16:37
15.5	176		LE FALGOUX (D12-D37)	15:02	16:18	16:32	16:47
11	180.5	D37	Col de Neronne (1 242 m) (D37-D680)  	15:13	16:28	16:43	16:58
5,5	186	D680	La Borne	15:19	16:34	16:49	17:04
0	191.5		PUY MARY Pas de Peyrol (1 589 m)  	15:34	16:46	17:02	17:19

PARTICULAR PROFILE

COL DE NERONNE > PUY MARY Pas de Peyrol

